


ST. THOMAS COLLEGE OF TEACHER EDUCATION, PALA

7.1.4 Institution has water management and conservation initiatives in the form of Geo Tagged Photos

SL.NO	CONTENT	PAGE NO.
1	Rain Water Harvesting	1 - 4
2	Waste Water Recycling	5
3	Reservoirs/tanks	6 - 7
4	Economical usage/reduced wastage	8 - 9

LUX AD ILLUMINANDUM




Prof. Dr. BEENAMMA MATHEW
PRINCIPAL
ST. THOMAS COLLEGE OF
TEACHER EDUCATION
PALA

7.1.4 Institution has water management and conservation initiatives in the form of

1. Rain Water Harvesting





Pala, Kerala, India
PM6H+76H, Pala, Kerala 686575, India
Lat 9.710708°
Long 76.678078°
11/07/24 02:20 PM GMT +05:30

GPS Map Camera



Beena
Prof. Dr. BEENAMMA MATHEW
PRINCIPAL
ST. THOMAS COLLEGE OF
TEACHER EDUCATION
PALA



Google

GPS Map Camera

Kizhapparayar, Kerala, India
PM6H+4C6, Kizhapparayar, Pala, Kerala 686575, India
Lat 9.710574°
Long 76.678549°
11/07/24 02:32 PM GMT +05:30





Pala, Kerala, India
PM6H+6JH, Pala, Kerala 686575, India
Lat 9.710694°
Long 76.678832°
11/07/24 02:37 PM GMT +05:30

GPS Map Camera




Beena
Prof. Dr. BEENAMMA MATHEW
PRINCIPAL
ST. THOMAS COLLEGE OF
TEACHER EDUCATION
PALA


2. Waste Water Recycling



3. Reservoirs/Tanks/Bore wells








Prof. Dr. BEENAMMA MATHEW
PRINCIPAL
ST. THOMAS COLLEGE OF
TEACHER EDUCATION
PALA



4. Economical usage / reduced wastage





Kizhapparayar, Kerala, India
 PM6H+4C6, Kizhapparayar, Pala, Kerala 686575, India
 Lat 9.71044°
 Long 76.678278°
 23/07/24 11:45 AM GMT +05:30



Kizhapparayar, Kerala, India
 PM6H+4C6, Kizhapparayar, Pala, Kerala 686575, India
 Lat 9.710488°
 Long 76.678784°
 18/07/24 04:15 PM GMT +05:30



Beena
 Prof. Dr. BEENAMMA MATHEW
 PRINCIPAL
 ST. THOMAS COLLEGE OF
 TEACHER EDUCATION
 PALA