



**ST. THOMAS COLLEGE
OF TEACHER EDUCATION, PALA
ESTD. 1957**

2.3.4 ICT SUPPORT IS USED BY STUDENTS IN VARIOUS LEARNING SITUATIONS

B) 2.3.4 GEO TAGGED PHOTOGRAPHS WHEREVER APPLICABLE

CONTENT	PAGE NO.
Geo-tagged photos of students using ICT	1-10
Other photos of students using ICT	11-14

SAMPLE GEOTAGGED PHOTOS OF STUDENTS USING ICT



Prof. Dr. SUREN MA MATHEW
Principal
ST. THOMAS COLLEGE OF
TEACHER EDUCATION
PALA



GPS Map Camera
Pala, Kerala, India
PM5H+XMV, Pala, Kerala 686575, India
Lat 9.710072°
Long 76.67899°
06/06/23 01:49 PM GMT +05:30
Google




GPS Map Camera
Pala, Kerala, India
PM5H+XMV, Pala, Kerala 686575, India
Lat 9.710072°
Long 76.67899°
06/06/23 01:48 PM GMT +05:30
Google



GPS Map Camera
Pala, Kerala, India
PM6H+2VH, Pala, Kerala 686575, India
Lat 9.710101°
Long 76.679711°
06/06/23 11:37 AM GMT +05:30
Google



Beena
Prof. Dr. BEENAMMA MATHEW
PRINCIPAL
ST. THOMAS COLLEGE OF
TEACHER EDUCATION
PALA



PRINCIPAL
ST. THOMAS COLLEGE OF
TEACHER EDUCATION
PALA





Pala, Kerala, India
PM6H+2VH, Pala, Kerala 686575, India
Lat 9.710101°
Long 76.679711°
06/06/23 10:30 AM GMT +05:30



Vechoochira, Kerala, India
CV72+48, Vechoochira, Kerala 686511, India
Lat 9.412432°
Long 76.847986°
06/06/23 10:26 AM GMT +05:30



Vechoochira, Kerala, India
CV72+48, Vechoochira, Kerala 686511, India
Lat 9.412432°
Long 76.847986°
06/06/23 10:27 AM GMT +05:30



Pala, Kerala, India
DCMS OFFICE, Shalom Pastoral Centre, Pala, Kerala 686575, India
Lat 9.710022°
Long 76.678682°
09/06/23 02:06 PM GMT +05:30


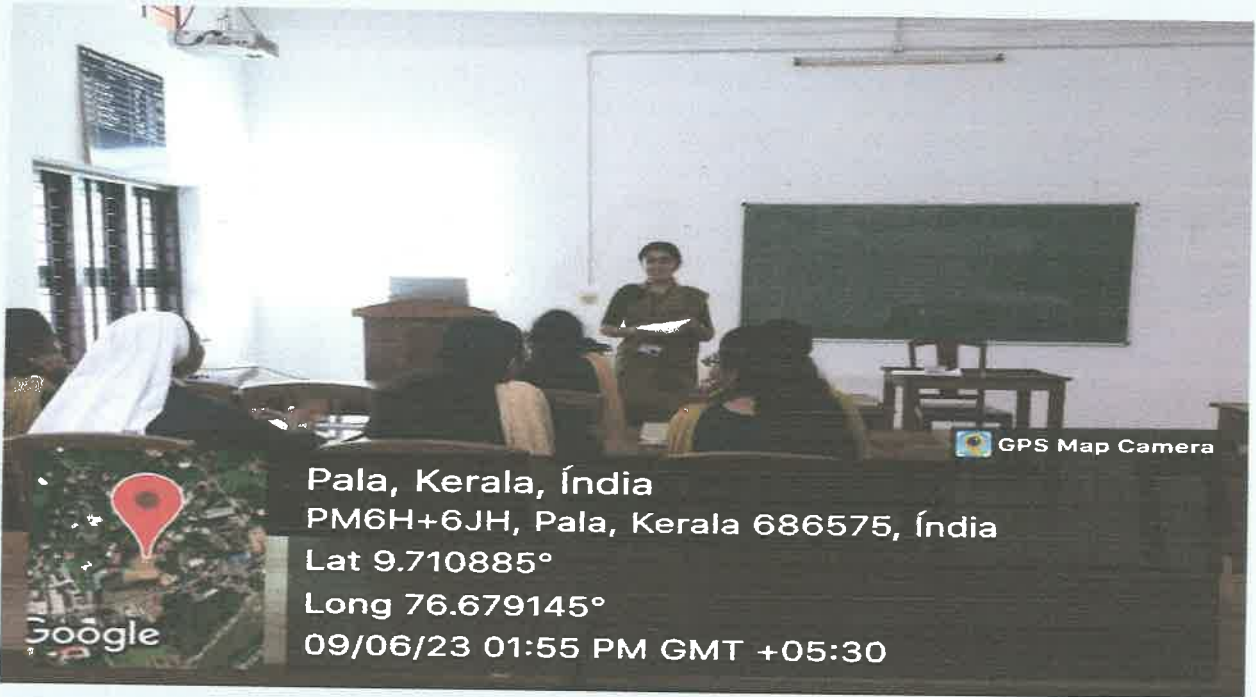


Pala, Kerala, India
PM6H+6JH, Pala, Kerala 686575, India
Lat 9.710885°
Long 76.679145°
09/06/23 02:03 PM GMT +05:30



Barth
MRS. DEBENAMMA MATHEW
PRINCIPAL







DR. MATHIEW
PRINCIPAL
ST. THOMAS COLLEGE OF
TEACHER EDUCATION
PALA



Pala, Kerala, India

PM5F+G26, [no name], Kottaramattom, Pala, Kerala 686575, India

Lat 9.708795°

Long 76.672493°

09/06/23 11:38 AM GMT +05:30



Pala, Kerala, India

PM5F+G26, [no name], Kottaramattom, Pala, Kerala 686575, India

Lat 9.708795°

Long 76.672493°

09/06/23 11:35 AM GMT +05:30



Pala, Kerala, India

DCMS OFFICE, Shalom Pastoral Centre, Pala, Kerala 686575, India

Lat 9.710096°

Long 76.678722°

09/06/23 09:59 AM GMT +05:30



Pala, Kerala, India

DCMS OFFICE, Shalom Pastoral Centre, Pala, Kerala 686575, India

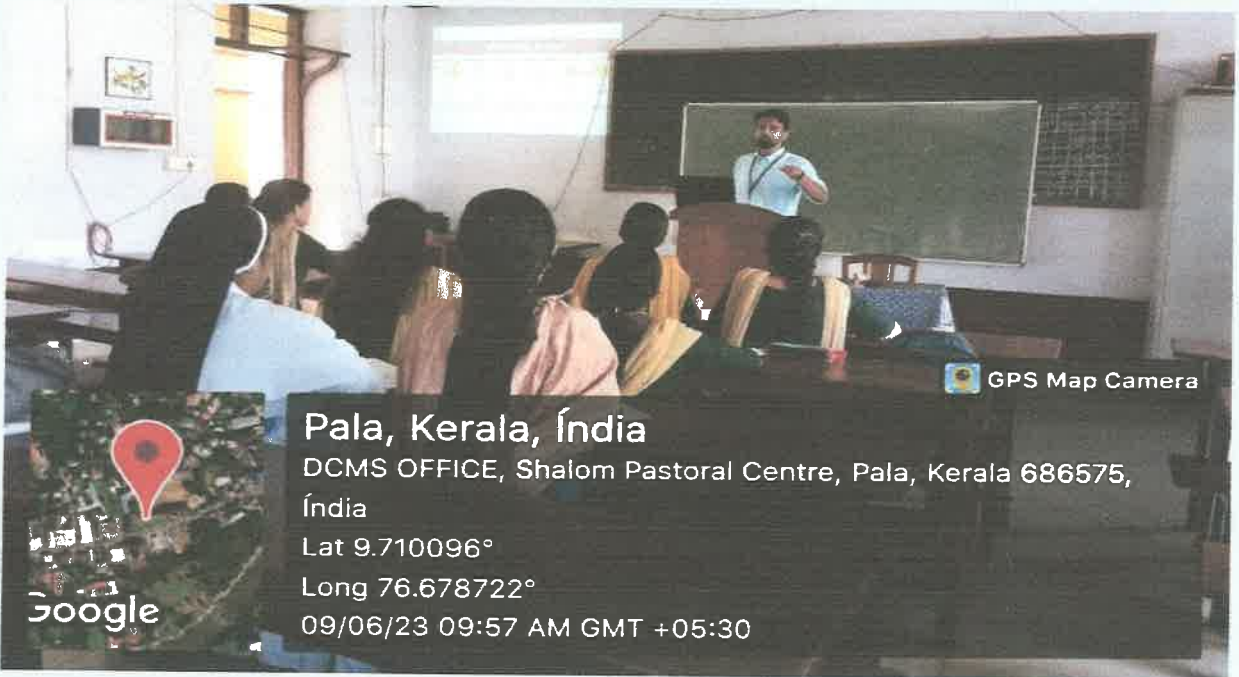
Lat 9.710096°

Long 76.678722°

09/06/23 09:58 AM GMT +05:30



Beena
Prof. Dr. BEENAMMA MATHEW
PRINCIPAL
ST. THOMAS COLLEGE OF
TEACHER EDUCATION
PALA



GPS Map Camera



Pala, Kerala, India

DCMS OFFICE, Shalom Pastoral Centre, Pala, Kerala 686575, India

Lat 9.710096°

Long 76.678722°

09/06/23 09:57 AM GMT +05:30



GPS Map Camera



Pala, Kerala, India

DCMS OFFICE, Shalom Pastoral Centre, Pala, Kerala 686575, India

Lat 9.710096°

Long 76.678722°

09/06/23 09:55 AM GMT +05:30



GPS Map Camera



Pala, Kerala, India

DCMS OFFICE, Shalom Pastoral Centre, Pala, Kerala 686575, India

Lat 9.710096°


Long 76.678722°

09/06/23 09:55 AM GMT +05:30



Beatus
MATHEW
PRINCIPAL
ST. THOMAS COLLEGE OF
TEACHER EDUCATION
PALA



OTHER PHOTOS OF STUDENT USING ICT



Beena
Prof. Dr. BEENANIMA MATHEW
PRINCIPAL
ST. THOMAS COLLEGE OF
TEACHER EDUCATION
PALA




2021 -23



Dr. BEBIBA MATHEW
PRINCIPAL
ST. THOMAS COLLEGE OF
TEACHER EDUCATION
PALA






Prof. Dr. BEENAMMA MATHEW
PRINCIPAL
ST. THOMAS COLLEGE OF
TEACHER EDUCATION
PALA